



# The Sizewell C Project

## 8.5 Transport Assessment Figures 1.1-12.1

---

Revision: 3.0  
Applicable Regulation: Regulation 5(2)(q)  
PINS Reference Number: EN010012

---

Planning Act 2008  
Infrastructure Planning (Applications: Prescribed  
Forms and Procedure) Regulations 2009



## FIGURES

Figure 1.1: Sizewell C and Associated Developments Site Plan

Figure 1.2: Sizewell C Study Area

Figure 2.1: Sizewell C and Associated Developments Site Plan

Figure 2.2: Sizewell C Development site Boundary

Figure 2.3: Sizewell C Study Area

Figure 2.4: Journey Time Routes

Figure 2.5: Walking Isochrone from Main Site Entrance

Figure 2.6: Cycling Isochrone from Main Site Entrance

Figure 2.7: Existing Rights of Way

Figure 2.8: Existing Cycle Network

Figure 2.9: Walking Isochrone from Northern Park and Ride Site Entrance

Figure 2.10: Cycling Isochrone from Northern Park and Ride Site Entrance

Figure 2.11: Walking Isochrone from Southern Park and Ride Site Entrance

Figure 2.12: Cycling Isochrone from Southern Park and Ride Site Entrance

Figure 2.13: Local Bus Route Network

Figure 2.14: Bus Stop Audit: Woodbridge Road, Ipswich

Figure 2.15: Bus Stop Audit: London Road South, Lowestoft

Figure 2.16: Bus Stop Audit: B1119, Saxmundham

Figure 2.17: Existing Bus Stops in Leiston

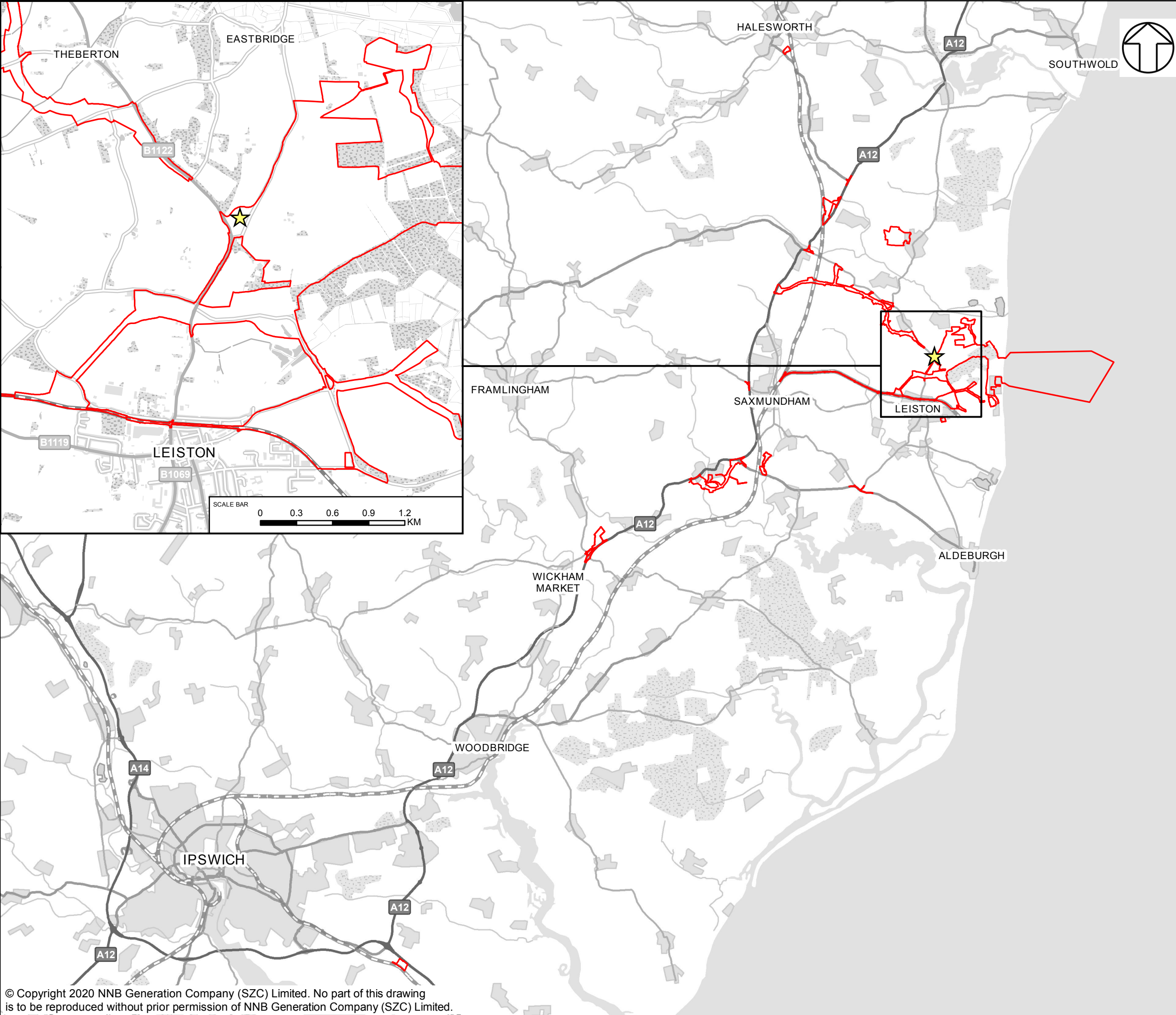
Figure 2.18: Existing Rail Network

Figure 10.1: A140/B1078 proposed improvements

Figure 10.2: B1078 east of Suffolk Rural College proposed improvements

Figure 12.1: Existing Cycle Routes






NOTES

KEY

- ★ SIZEWELL C MAIN SITE ENTRANCE ROUNDABOUT
- SIZEWELL C MAIN DEVELOPMENT SITE AND ASSOCIATED DEVELOPMENT SITES

NOT PROTECTIVELY MARKED

COPYRIGHT  
Reproduced from Ordnance Survey map with the permission of Ordnance Survey on behalf of the controller of Her Majesty's Stationary Office © Crown Copyright (2019). All Rights reserved. NNB GenCo 0100060408.



**SZC**  
edf ENERGY CGN

DOCUMENT:  
SIZEWELL C  
TRANSPORT ASSESSMENT  
CHAPTER 1  
INTRODUCTION

DRAWING TITLE:  
SIZEWELL C AND ASSOCIATED DEVELOPMENTS  
SITE PLAN

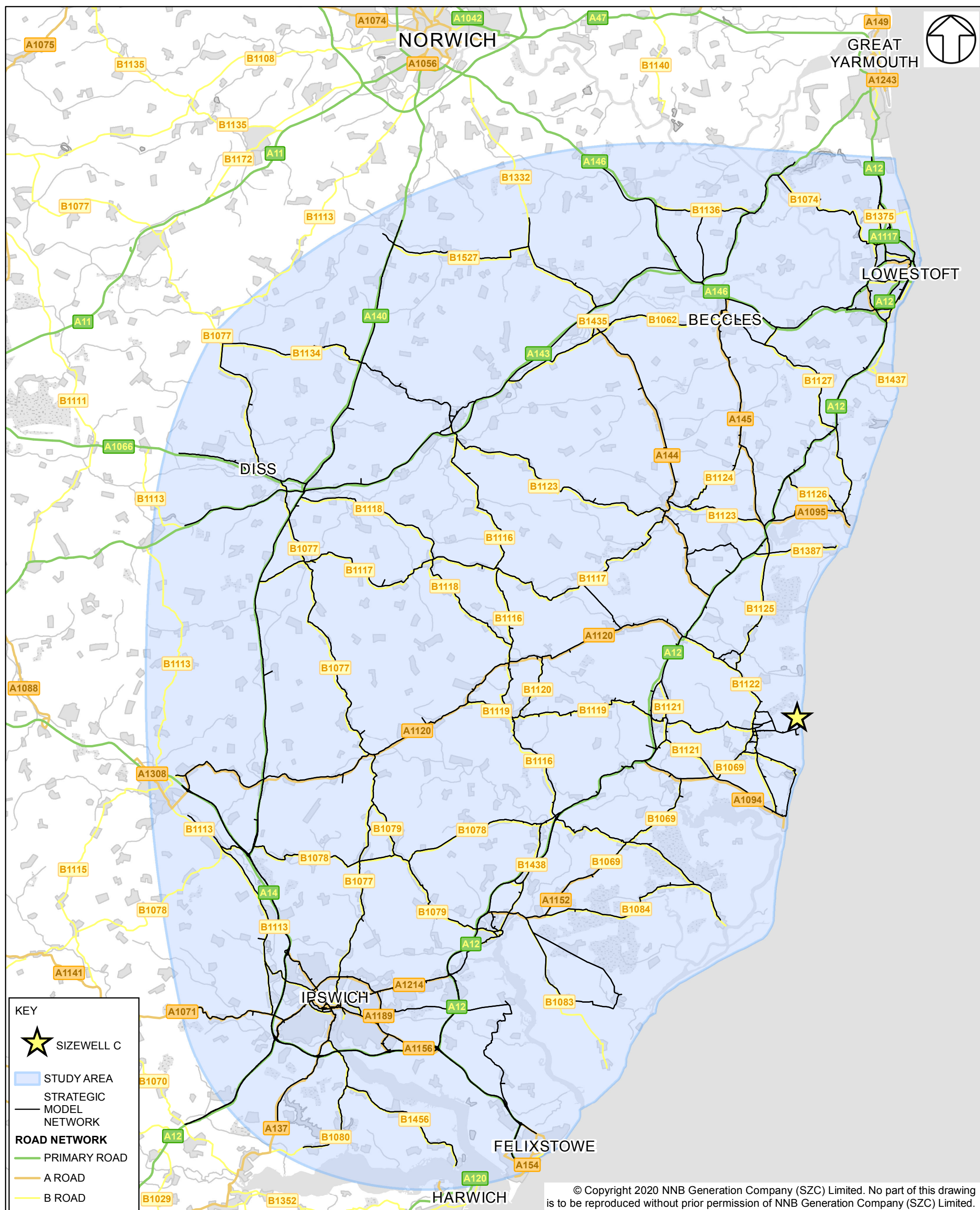
DRAWING NO:  
FIGURE 1.1

DATE: JAN 2020	DRAWN: J.W.	SCALE: 1:142,000 @A3
-------------------	----------------	-------------------------

SCALE BAR

0 1 2 3 4 5 KM





© Copyright 2020 NNB Generation Company (SZC) Limited. No part of this drawing is to be reproduced without prior permission of NNB Generation Company (SZC) Limited.

**COPYRIGHT**  
Reproduced from Ordnance Survey map with the permission of  
Ordnance Survey on behalf of the controller of Her Majesty's  
Stationery Office © Crown Copyright (2019). All Rights  
reserved. NNB GenCo 0100060408.

DRAWING TITLE:  
SIZEWELL C STUDY AREA

NOT PROTECTIVELY MARKED

DRAWING NO:  
FIGURE 1.2

DATE:  
JAN 2020

DRAWN:  
J W

SCALE :  
1:230 000 @A3

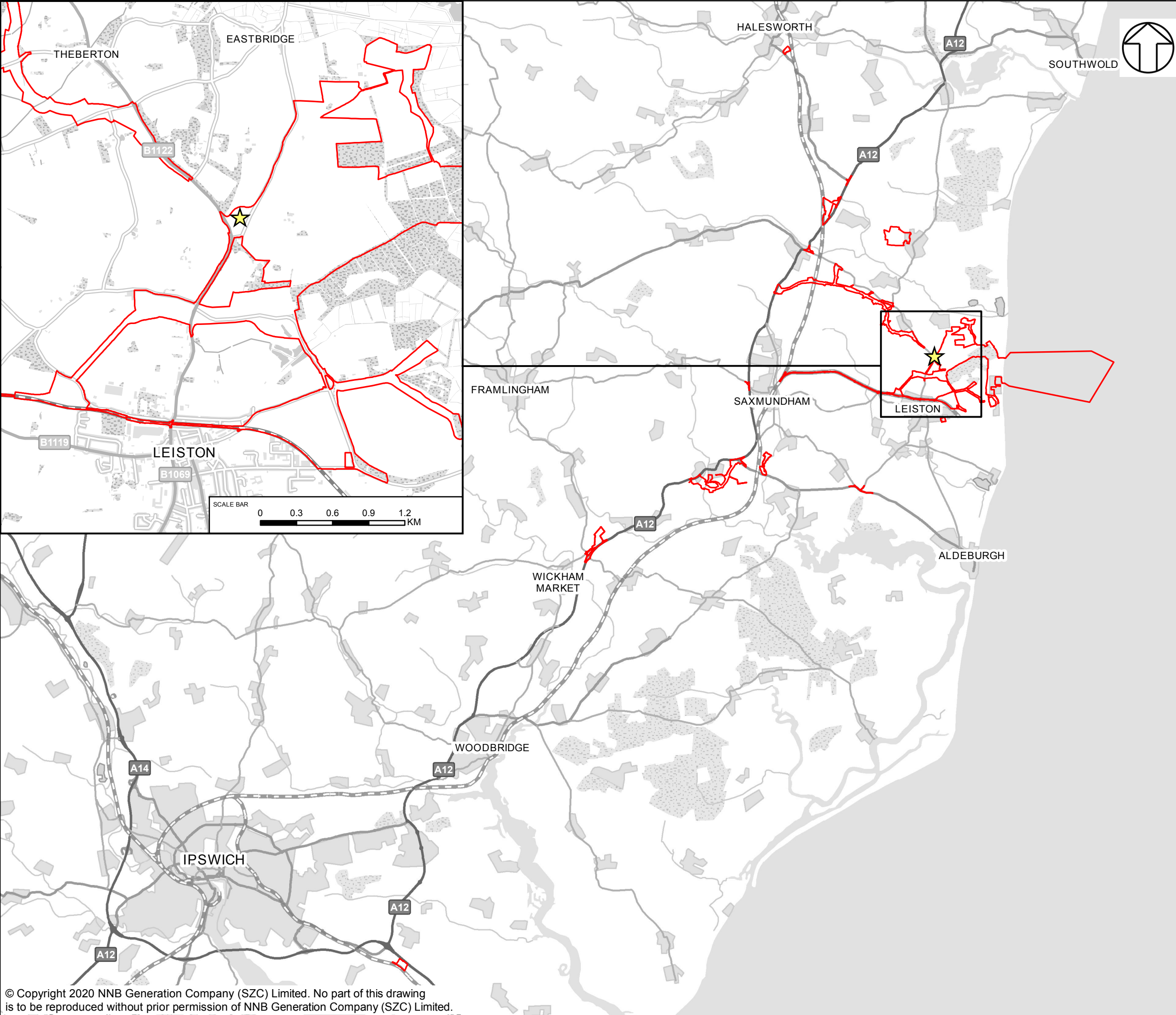
DOCUMENT:  
SIZEWELL C  
TRANSPORT ASSESSMENT  
CHAPTER 1  
INTRODUCTION

SCALE BAR

0 2.5 5 7.5 10 KM







NOTES

KEY

- ★ SIZEWELL C MAIN SITE ENTRANCE ROUNDABOUT
- SIZEWELL C MAIN DEVELOPMENT SITE AND ASSOCIATED DEVELOPMENT SITES

NOT PROTECTIVELY MARKED

COPYRIGHT  
Reproduced from Ordnance Survey map with the permission of Ordnance Survey on behalf of the controller of Her Majesty's Stationary Office © Crown Copyright (2019). All Rights reserved. NNB GenCo 0100060408.

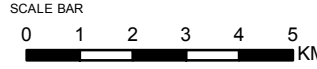


DOCUMENT:  
SIZEWELL C  
TRANSPORT ASSESSMENT  
CHAPTER 2  
EXISTING CONDITIONS

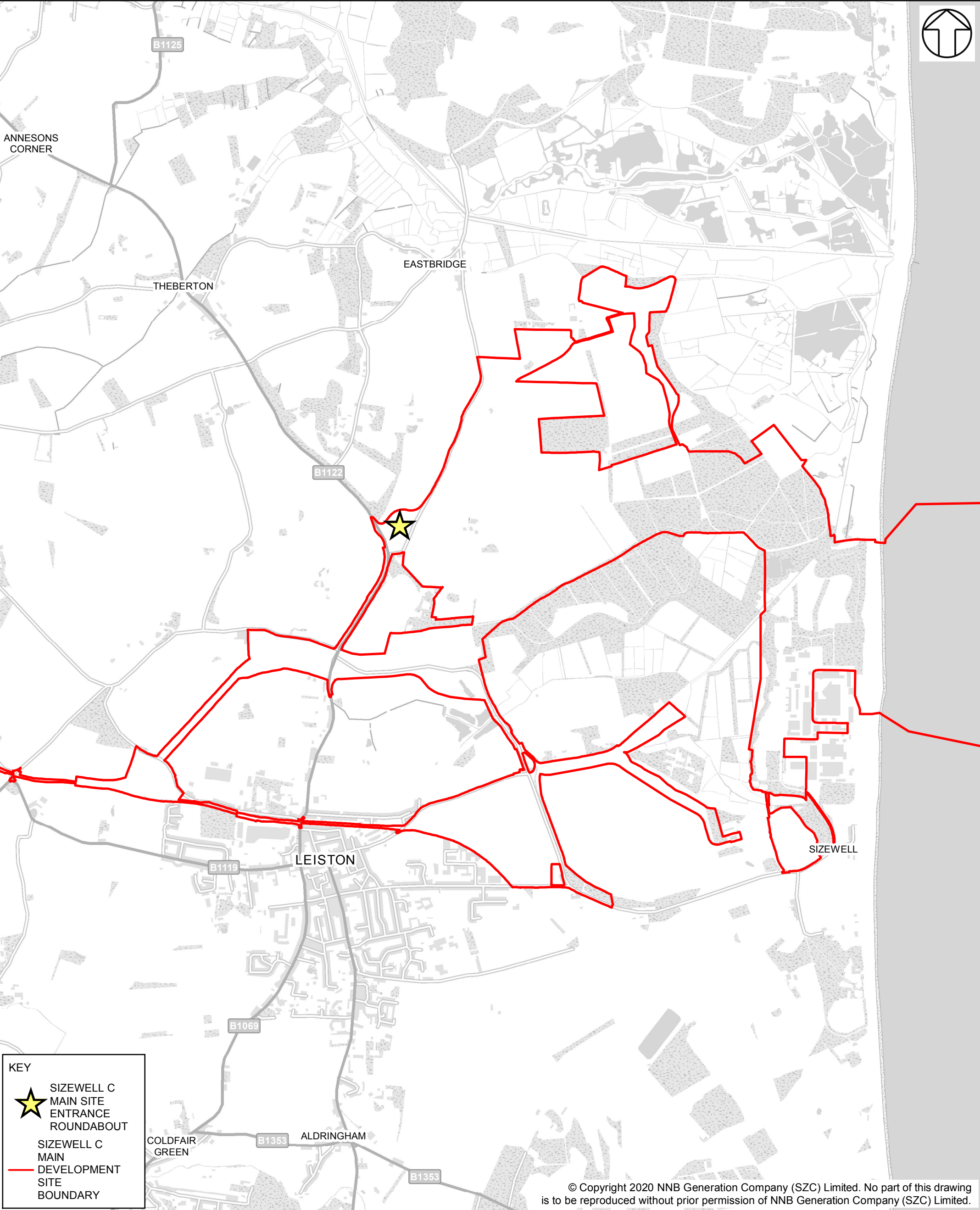
DRAWING TITLE:  
SIZEWELL C AND ASSOCIATED DEVELOPMENTS  
SITE PLAN

DRAWING NO:  
FIGURE 2.1

DATE: JAN 2020      DRAWN: J.W.      SCALE: 1:142,000 @A3







KEY

SIZEWELL C  
MAIN SITE  
ENTRANCE  
ROUNDBOUT

SIZEWELL C  
MAIN  
DEVELOPMENT  
SITE  
BOUNDARY

COPYRIGHT  
Reproduced from Ordnance Survey map with the permission of  
Ordnance Survey on behalf of the controller of Her Majesty's  
Stationary Office © Crown Copyright (2019). All Rights  
reserved. NNB GenCo 0100060408.

DRAWING TITLE:  
SIZEWELL C DEVELOPMENT SITE BOUNDARY

NOT PROTECTIVELY MARKED

DRAWING NO:  
FIGURE 2.2

DATE:  
JAN 2020

DRAWN:  
J.W.

SCALE:  
1:20,000 @A3

DOCUMENT:  
SIZEWELL C  
TRANSPORT ASSESSMENT  
CHAPTER 2  
EXISTING CONDITIONS

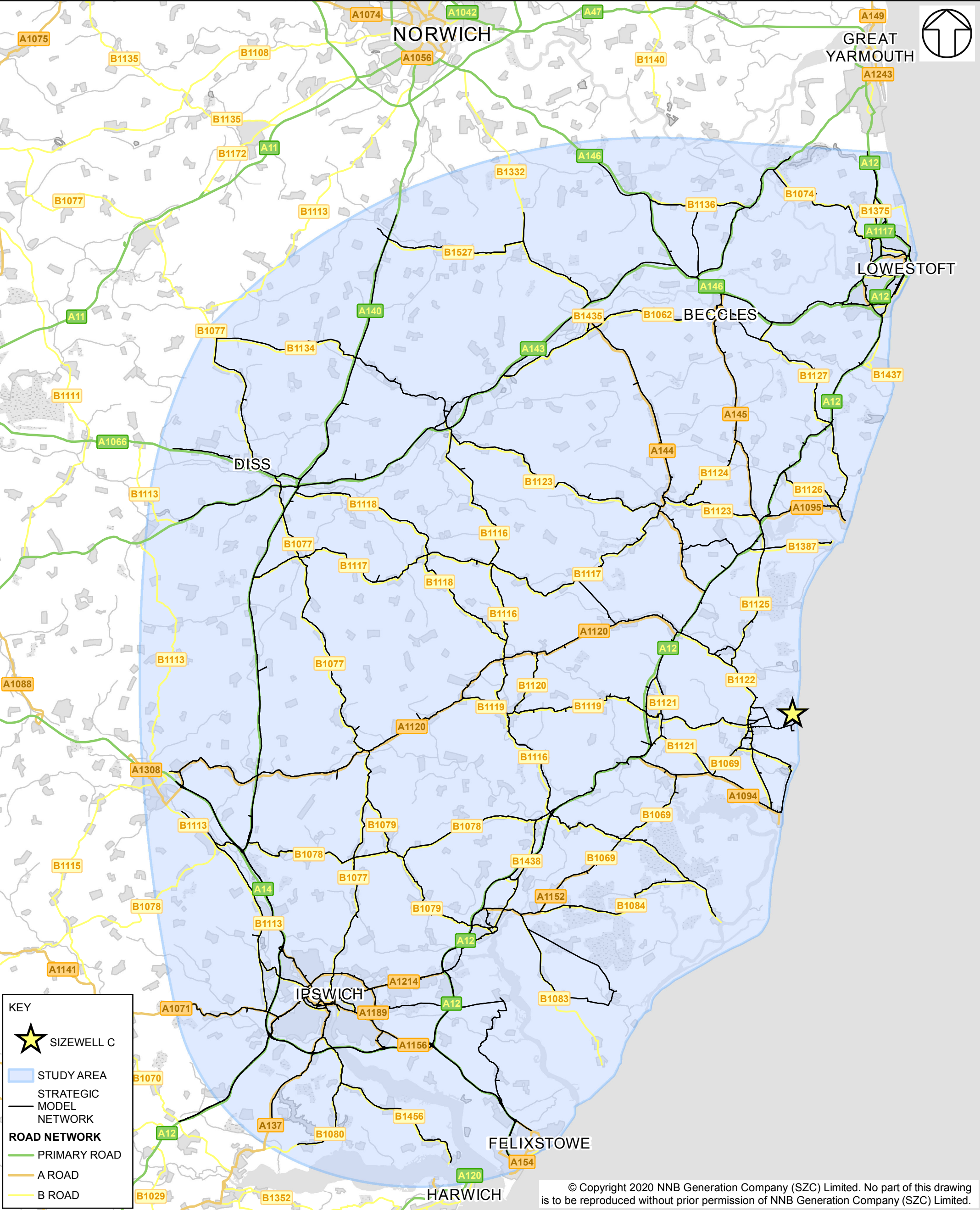
SCALE BAR

0 200 400 600 800 1,000  
M

© Copyright 2020 NNB Generation Company (SZC) Limited. No part of this drawing  
is to be reproduced without prior permission of NNB Generation Company (SZC) Limited.







**KEY**

★ **SIZEWELL C**

■ **STUDY AREA**

— **STRATEGIC MODEL NETWORK**

**ROAD NETWORK**

— **PRIMARY ROAD**

— **A ROAD**

— **B ROAD**

© Copyright 2020 NNB Generation Company (SZC) Limited. No part of this drawing is to be reproduced without prior permission of NNB Generation Company (SZC) Limited.

**COPYRIGHT**  
Reproduced from Ordnance Survey map with the permission of Ordnance Survey on behalf of the controller of Her Majesty's Stationary Office © Crown Copyright (2019). All Rights reserved. NNB GenCo 0100060408.

**DRAWING TITLE:**  
SIZEWELL C STUDY AREA

**NOT PROTECTIVELY MARKED**

**DRAWING NO:**  
FIGURE 2.3

<b>DATE:</b> JAN 2020	<b>DRAWN:</b> J.W.	<b>SCALE:</b> 1:230,000 @A3
--------------------------	-----------------------	--------------------------------

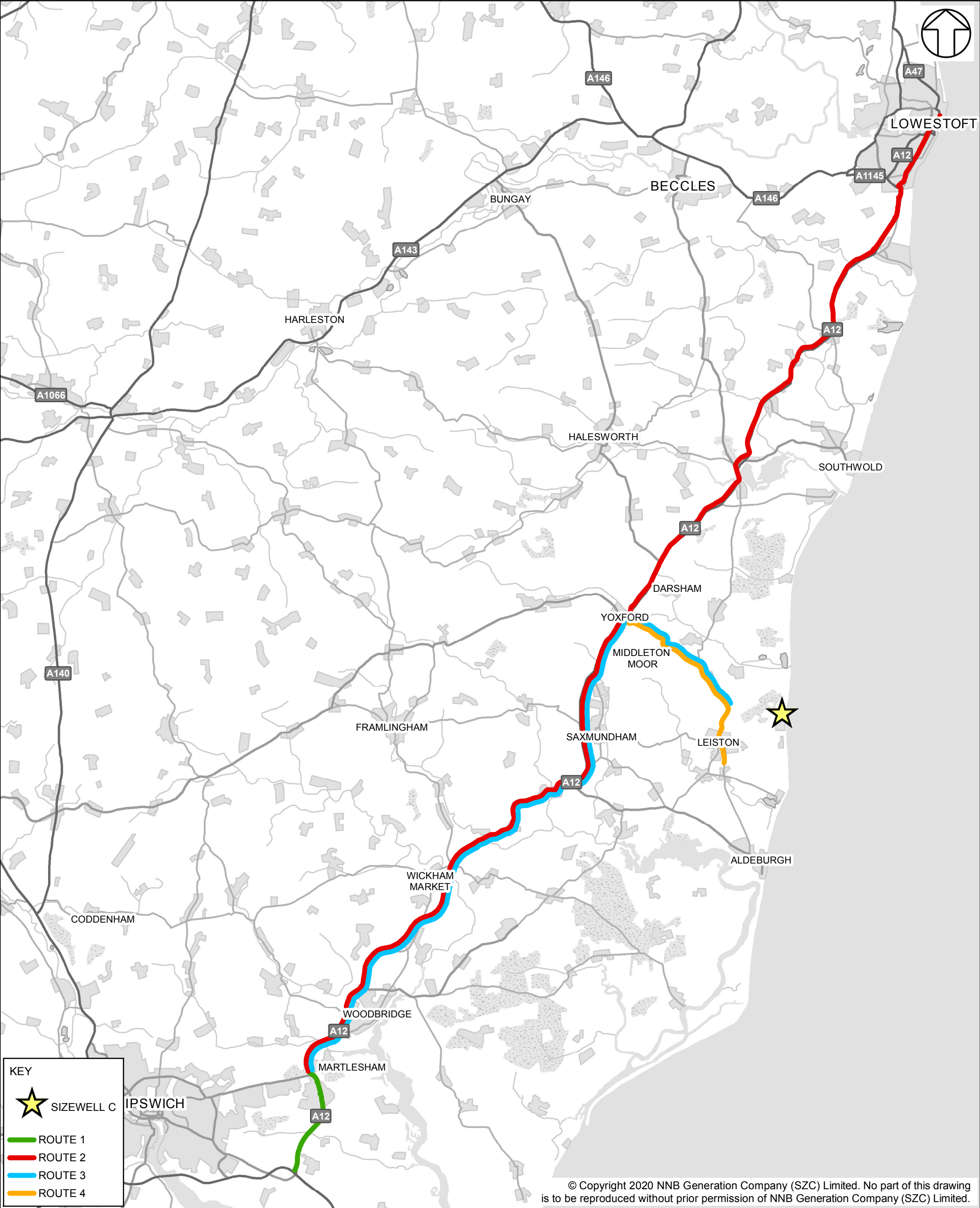
**DOCUMENT:**  
SIZEWELL C  
TRANSPORT ASSESSMENT  
CHAPTER 2  
EXISTING CONDITIONS

**SCALE BAR**

0 2.5 5 7.5 10 KM







© Copyright 2020 NNB Generation Company (SZC) Limited. No part of this drawing is to be reproduced without prior permission of NNB Generation Company (SZC) Limited.

**COPYRIGHT**  
Reproduced from Ordnance Survey map with the permission of Ordnance Survey on behalf of the controller of Her Majesty's Stationary Office © Crown Copyright (2019). All Rights reserved. NNB GenCo 0100060408.

**DRAWING TITLE:**  
JOURNEY TIME ROUTES

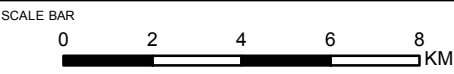
**DOCUMENT:**  
SIZEWELL C  
TRANSPORT ASSESSMENT  
CHAPTER 2  
EXISTING CONDITIONS

**DRAWING NO:**  
FIGURE 2.4

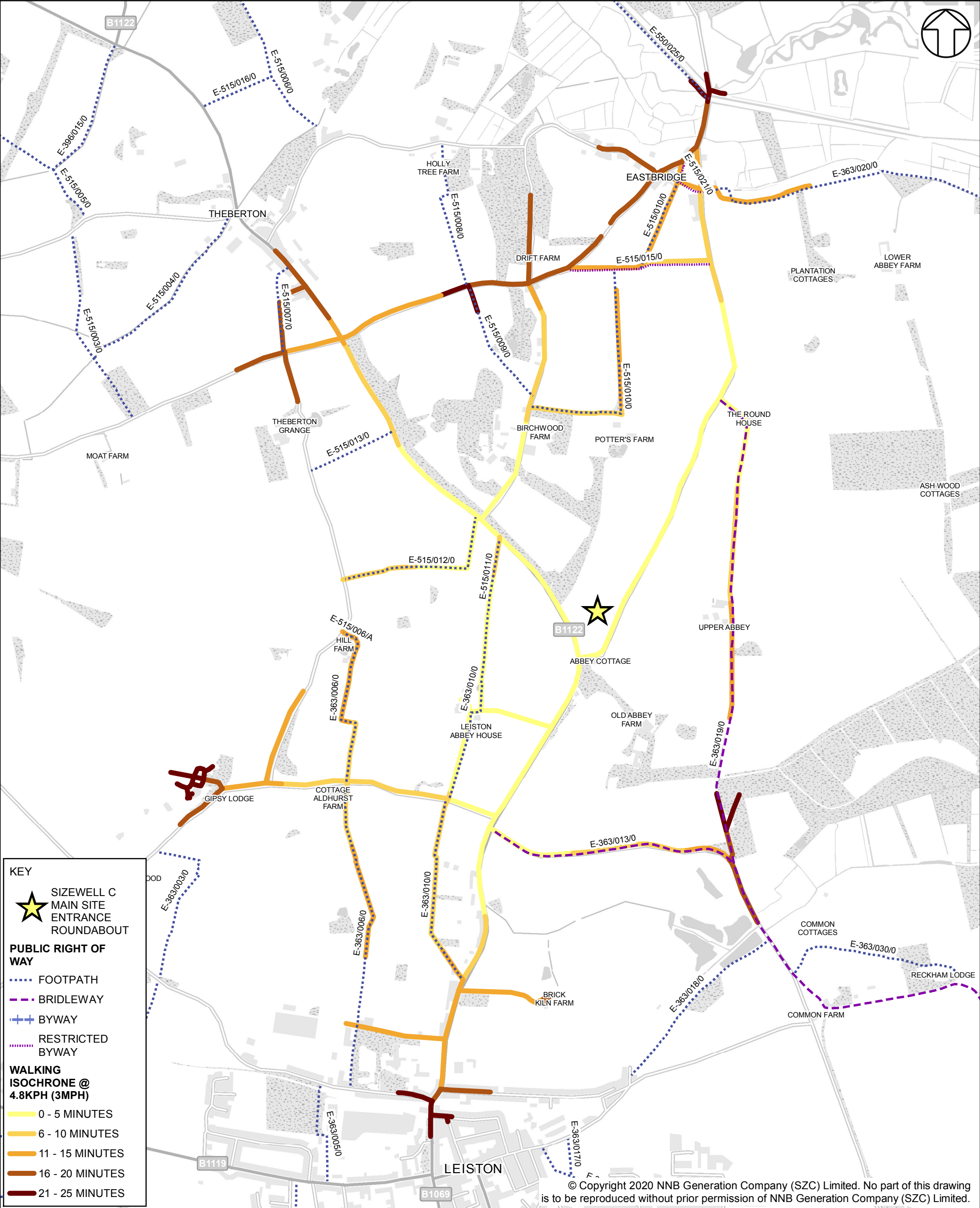
**DATE:**  
JAN 2020

**DRAWN:**  
J.W.

**SCALE:**  
1:170,000 @A3







© Copyright 2020 NNB Generation Company (SZC) Limited. No part of this drawing is to be reproduced without prior permission of NNB Generation Company (SZC) Limited.

**COPYRIGHT**  
Reproduced from Ordnance Survey map with the permission of Ordnance Survey on behalf of the controller of Her Majesty's Stationary Office © Crown Copyright (2019). All Rights reserved. NNB GenCo 0100060408.

PROW data sourced from Suffolk CC on 27/02/2019 under OGL v3.0 are an interpretation of the Definitive Map and Statement, not the Definitive Map itself, and should not be relied on for determining the position or alignment of any public right of way. The data contains Ordnance Survey data © Crown copyright and database right 2019.

DRAWING TITLE:  
WALKING ISOCHRONE FROM MAIN SITE ENTRANCE

NOT PROTECTIVELY MARKED

DRAWING NO:  
FIGURE 2.5

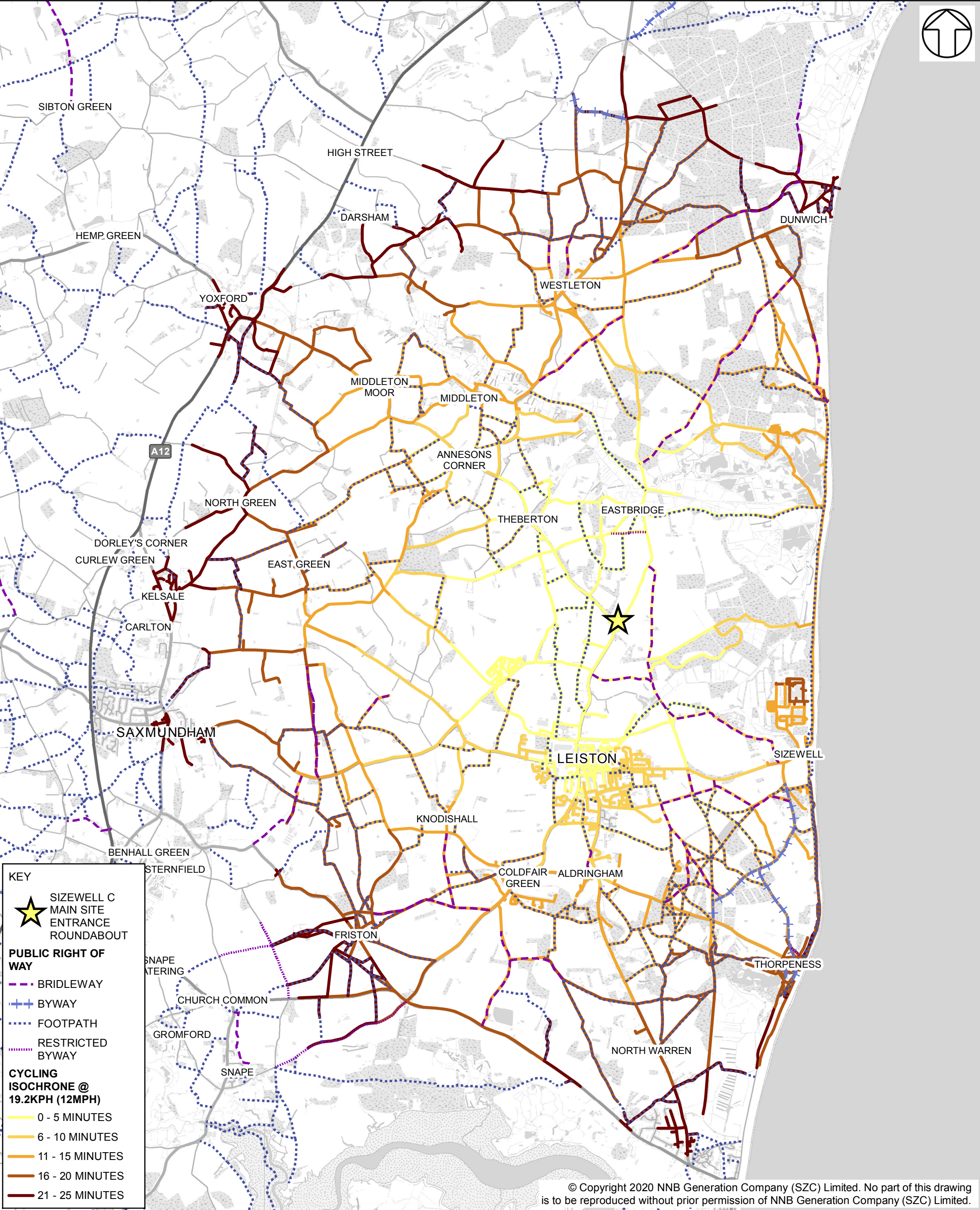
DATE: JAN 2020	DRAWN: J.W.	SCALE: 1:12,000 @A3
-------------------	----------------	------------------------

DOCUMENT:  
SIZEWELL C  
TRANSPORT ASSESSMENT  
CHAPTER 2  
EXISTING CONDITIONS

SCALE BAR  
0 150 300 450 600 M







**COPYRIGHT**  
Reproduced from Ordnance Survey map with the permission of Ordnance Survey on behalf of the controller of Her Majesty's Stationary Office © Crown Copyright (2019). All Rights reserved. NNB GenCo 0100060408.

PROW data sourced from Suffolk CC on 27/02/2019 under OGL v3.0 are an interpretation of the Definitive Map and Statement, not the Definitive Map itself, and should not be relied on for determining the position or alignment of any public right of way. The data contains Ordnance Survey data © Crown copyright and database right 2019.

**DRAWING TITLE:**  
CYCLING ISOCHRONE FROM MAIN SITE ENTRANCE

**NOT PROTECTIVELY MARKED**

**DRAWING NO:**  
FIGURE 2.6

**DATE:**  
JAN 2020

**DRAWN:**  
J.W.

**SCALE:**  
1:48,000 @A3

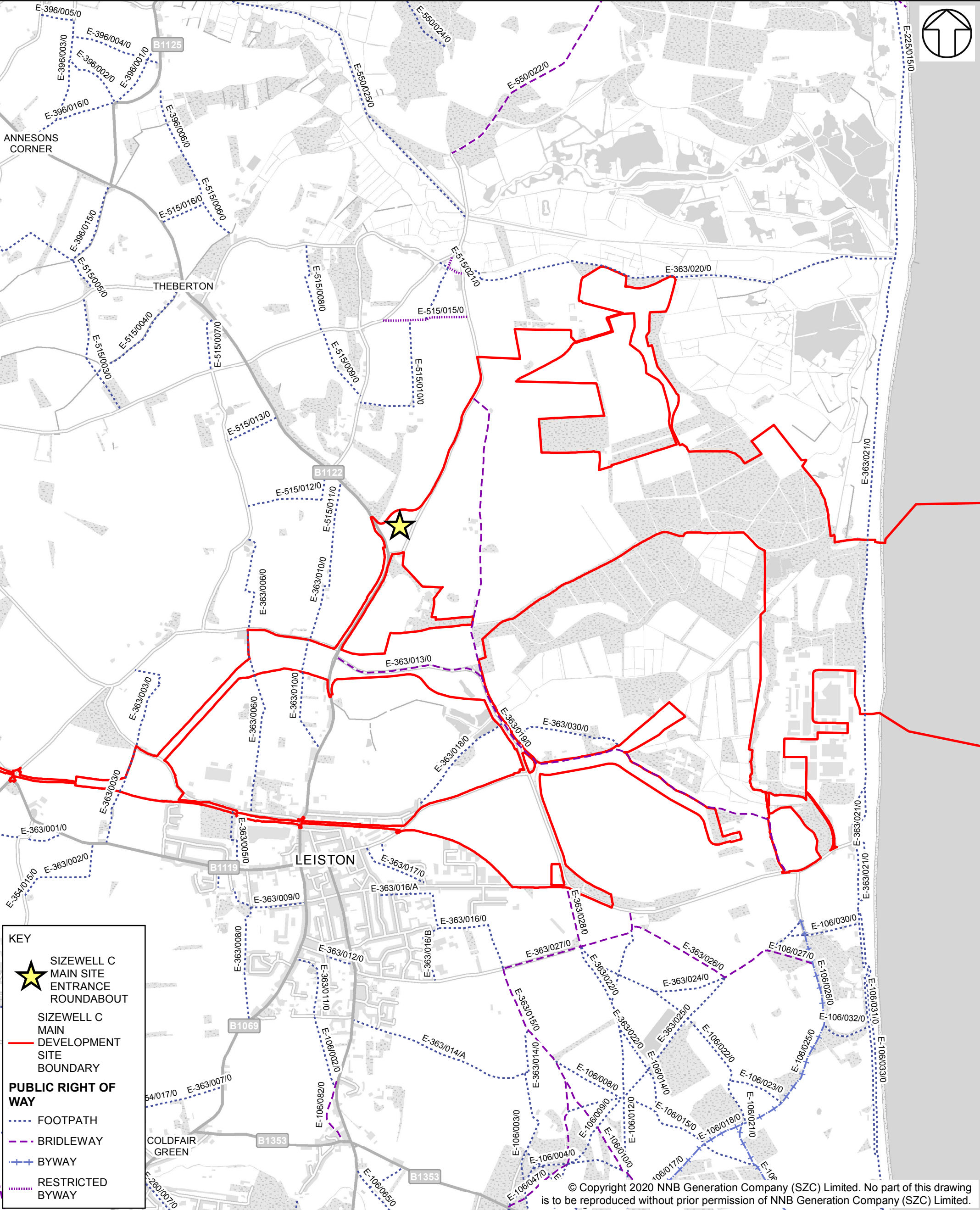
**DOCUMENT:**  
SIZEWELL C  
TRANSPORT ASSESSMENT  
CHAPTER 2  
EXISTING CONDITIONS

**SCALE BAR**

0 0.5 1 1.5 2 KM







© Copyright 2020 NNB Generation Company (SZC) Limited. No part of this drawing is to be reproduced without prior permission of NNB Generation Company (SZC) Limited.

**COPYRIGHT**  
Reproduced from Ordnance Survey map with the permission of Ordnance Survey on behalf of the controller of Her Majesty's Stationary Office © Crown Copyright (2019). All Rights reserved. NNB GenCo 0100060408.

PROW data sourced from Suffolk CC on 27/02/2019 under OGL v3.0 are an interpretation of the Definitive Map and Statement, not the Definitive Map itself, and should not be relied on for determining the position or alignment of any public right of way. The data contains Ordnance Survey data © Crown copyright and database right 2019.

**DRAWING TITLE:**  
EXISTING RIGHTS OF WAY

**NOT PROTECTIVELY MARKED**

**DRAWING NO:**  
FIGURE 2.7

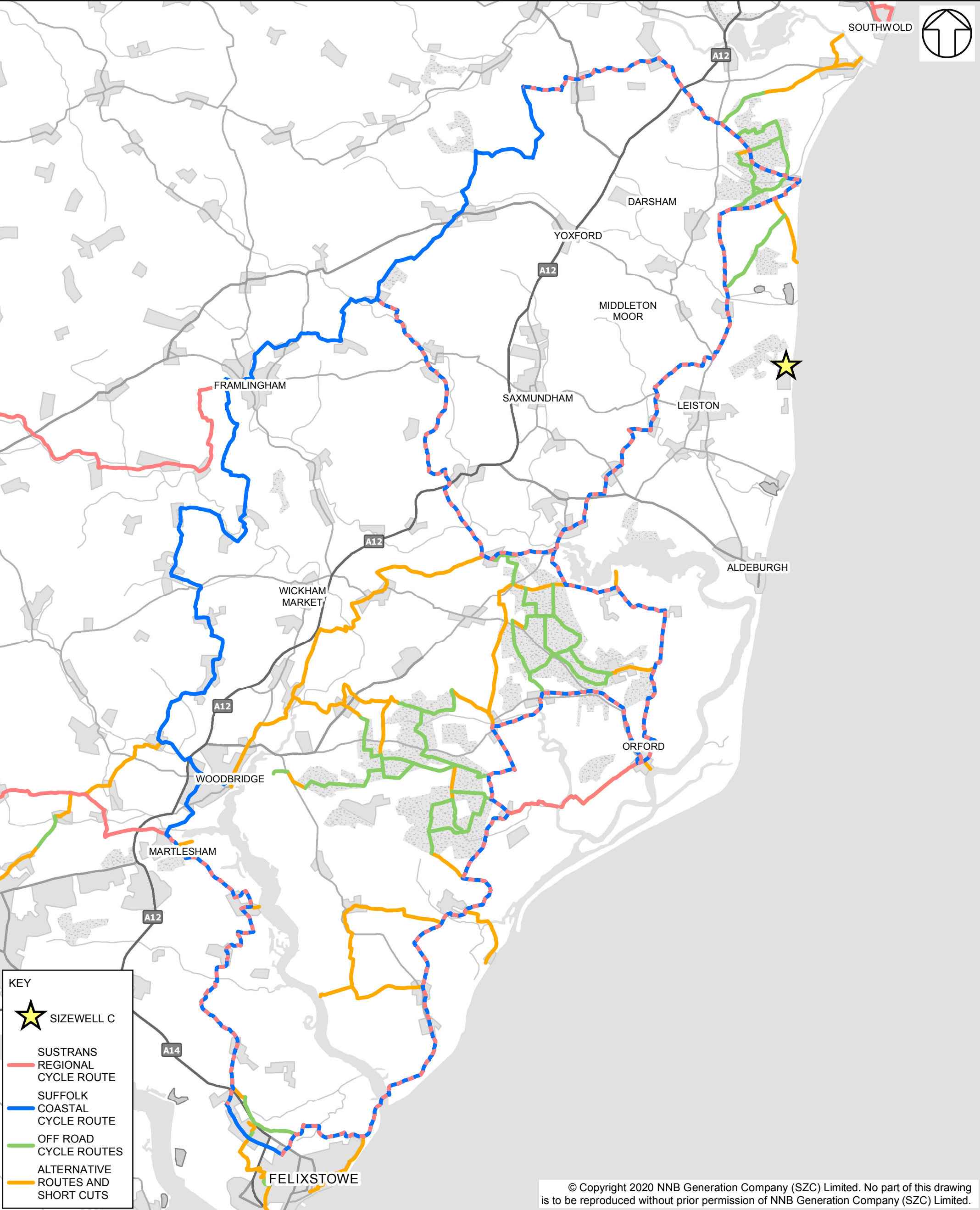
<b>DATE:</b> JAN 2020	<b>DRAWN:</b> J.W.	<b>SCALE:</b> 1:20,000 @A3
--------------------------	-----------------------	-------------------------------

**DOCUMENT:**  
SIZEWELL C  
TRANSPORT ASSESSMENT  
CHAPTER 2  
EXISTING CONDITIONS

**SCALE BAR**  
0 200 400 600 800 1,000 M







KEY

SIZEWELL C

SUSTRANS  
REGIONAL  
CYCLE ROUTE

SUFFOLK  
COASTAL  
CYCLE ROUTE

OFF ROAD  
CYCLE ROUTES

ALTERNATIVE  
ROUTES AND  
SHORT CUTS

COPYRIGHT

Reproduced from Ordnance Survey map with the permission of Ordnance Survey on behalf of the controller of Her Majesty's Stationary Office © Crown Copyright (2019). All Rights reserved. NNB GenCo 0100060408.

Regional Cycle Route data was supplied by Sustrans and contains Ordnance Survey data © Crown Copyright and Database Right (2018).

Suffolk Coastal Cycle Route, Off Road Cycle Routes, and Alternative Routes and Short Cuts sourced from Suffolk County Council (Digitised by LDA Design).

DRAWING TITLE:

EXISTING CYCLE NETWORK

NOT PROTECTIVELY MARKED

DRAWING NO:

FIGURE 2.8

DATE:

JAN 2020

DRAWN:

J.W.

SCALE:

1:124,000 @A3

DOCUMENT:

SIZEWELL C  
TRANSPORT ASSESSMENT  
CHAPTER 2  
EXISTING CONDITIONS

SCALE BAR

0

1.5

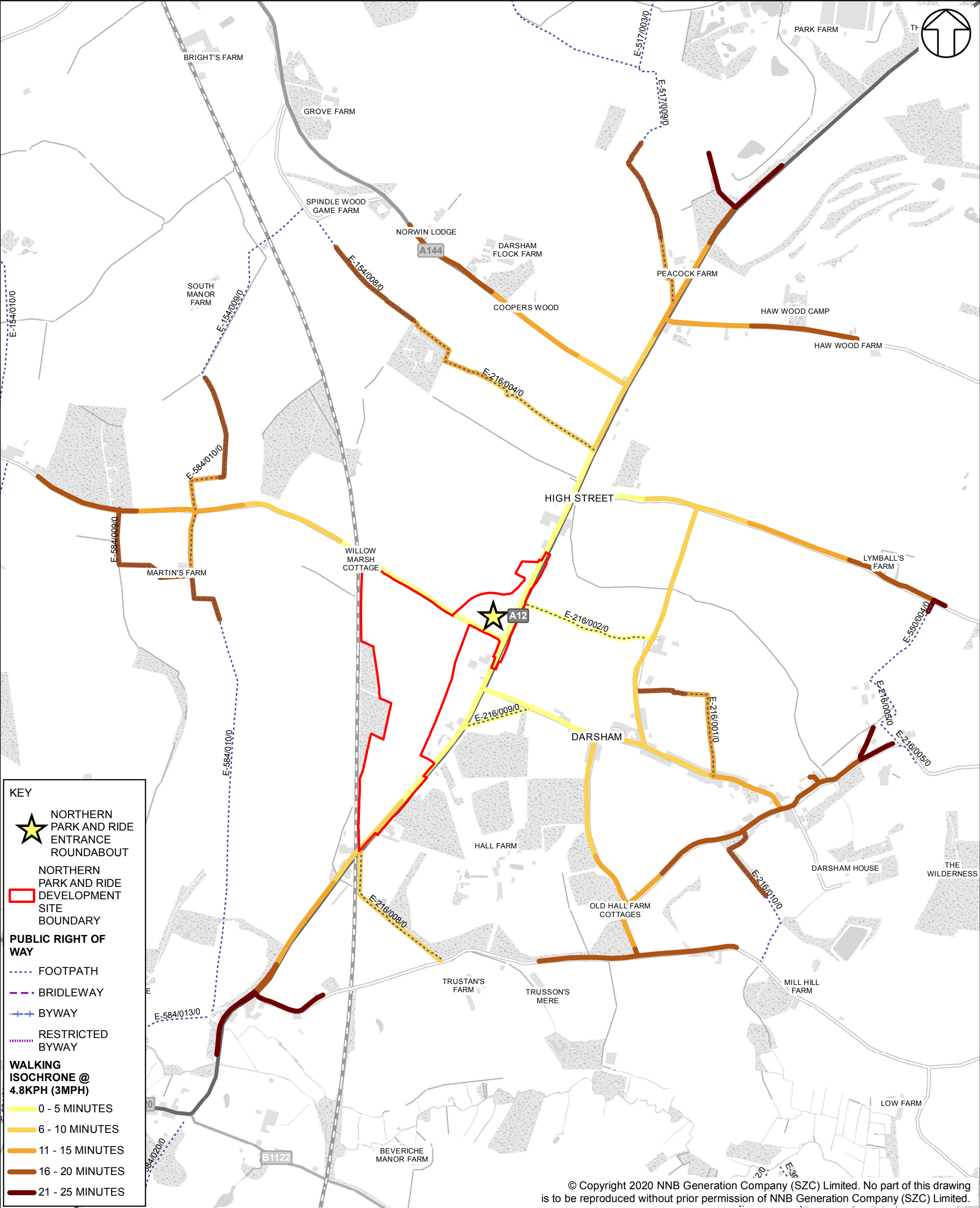
3

4.5

6

KM





© Copyright 2020 NNB Generation Company (SZC) Limited. No part of this drawing is to be reproduced without prior permission of NNB Generation Company (SZC) Limited.

**COPYRIGHT**  
Reproduced from Ordnance Survey map with the permission of Ordnance Survey on behalf of the controller of Her Majesty's Stationary Office © Crown Copyright (2019). All Rights reserved. NNB GenCo 0100060408.

PROW data sourced from Suffolk CC on 27/02/2019 under OGL v3.0 are an interpretation of the Definitive Map and Statement, not the Definitive Map itself, and should not be relied on for determining the position or alignment of any public right of way. The data contains Ordnance Survey data © Crown copyright and database right 2019.

**DRAWING TITLE:**  
WALKING ISOCHROME FROM NORTHERN PARK AND RIDE SITE ENTRANCE

**NOT PROTECTIVELY MARKED**

**DRAWING NO:**  
FIGURE 2.9

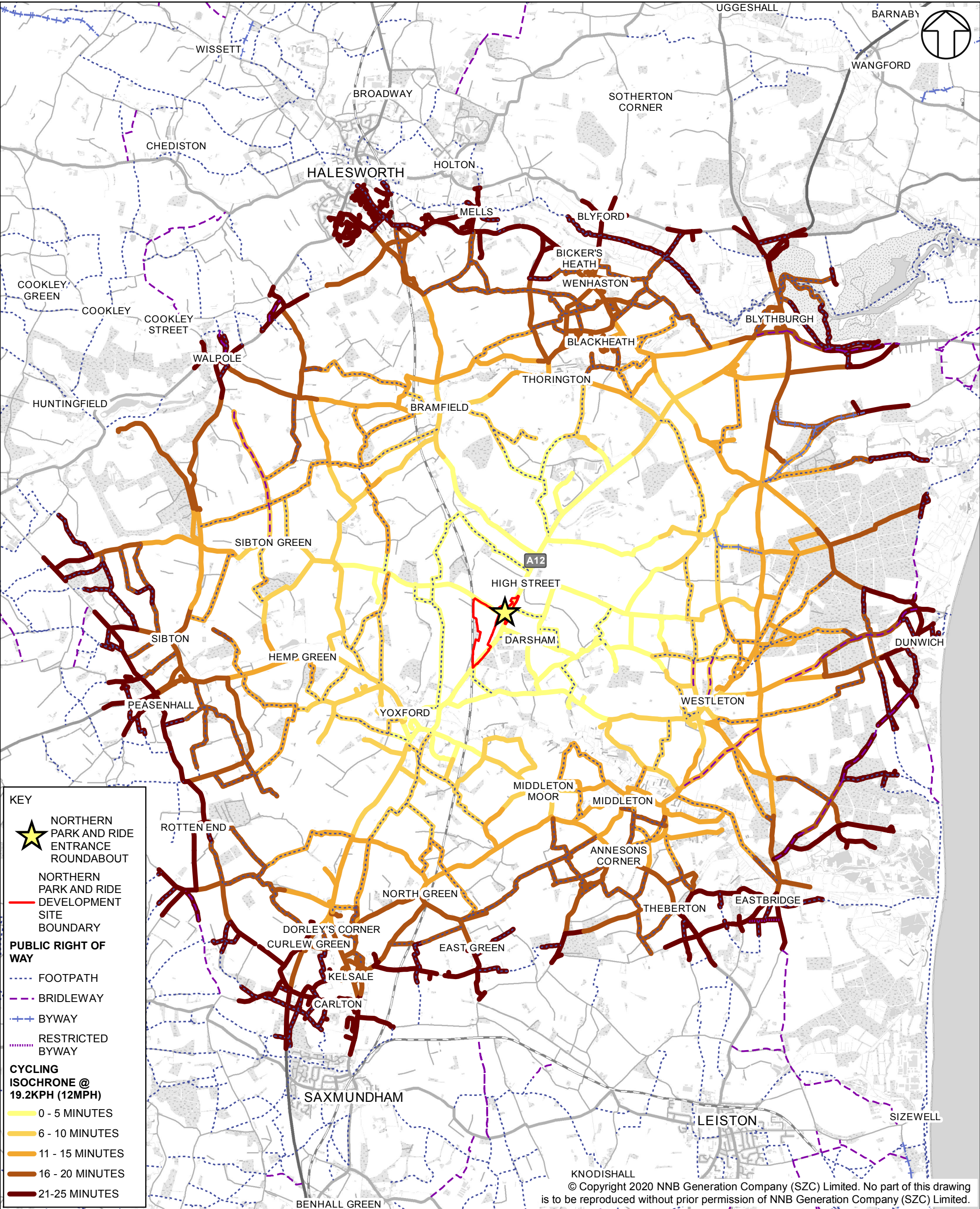
<b>DATE:</b> JAN 2020	<b>DRAWN:</b> J.W.	<b>SCALE:</b> 1:13,000 @A3
--------------------------	-----------------------	-------------------------------

**DOCUMENT:**  
SIZEWELL C  
TRANSPORT ASSESSMENT  
CHAPTER 2  
EXISTING CONDITIONS

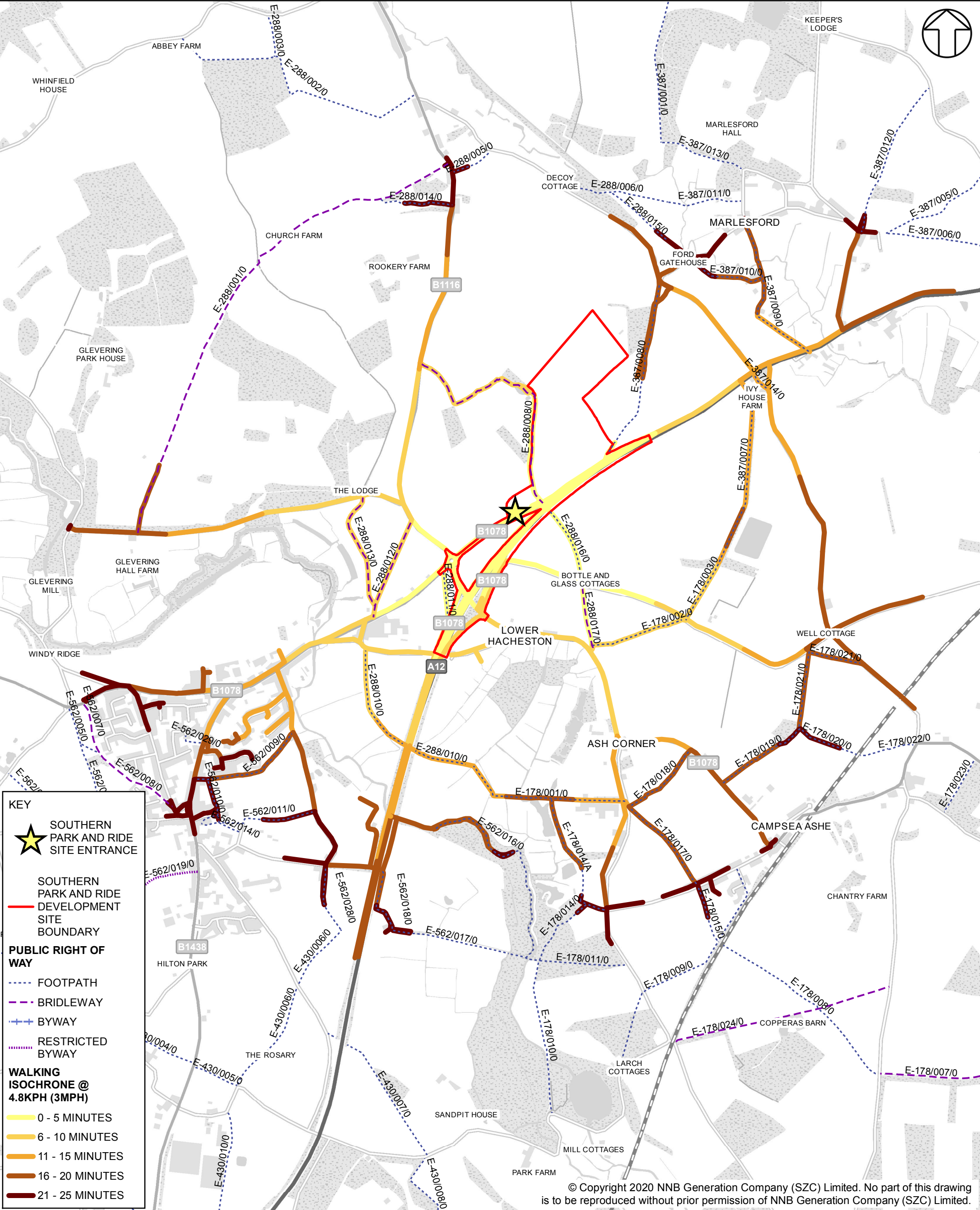
**SCALE BAR**  
0 160 320 480 640 M











**COPYRIGHT**  
Reproduced from Ordnance Survey map with the permission of Ordnance Survey on behalf of the controller of Her Majesty's Stationary Office © Crown Copyright (2019). All Rights reserved. NNB GenCo 0100060408.

PROW data sourced from Suffolk CC on 27/02/2019 under OGL v3.0 are an interpretation of the Definitive Map and Statement, not the Definitive Map itself, and should not be relied on for determining the position or alignment of any public right of way. The data contains Ordnance Survey data © Crown copyright and database right 2019.

**DRAWING TITLE:**  
WALKING ISOCHRONE FROM SOUTHERN PARK AND RIDE SITE ENTRANCE

**NOT PROTECTIVELY MARKED**

**DRAWING NO:**  
FIGURE 2.11

**DATE:**  
JAN 2020

**DRAWN:**  
J.W.

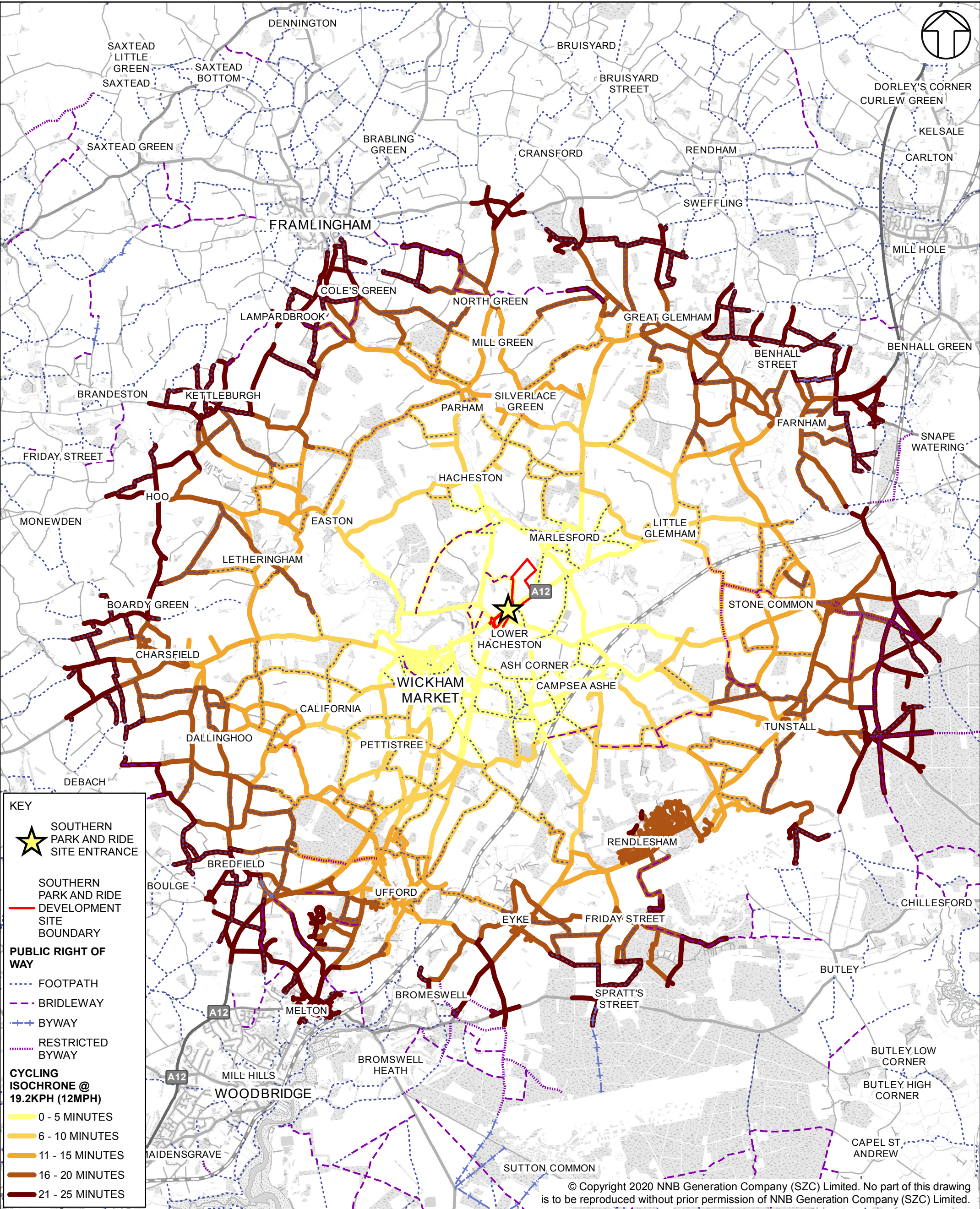
**SCALE:**  
1:14,000 @A3

**DOCUMENT:**  
SIZEWELL C  
TRANSPORT ASSESSMENT  
CHAPTER 2  
EXISTING CONDITIONS

**SCALE BAR**  
0 175 350 525 700 M







© Copyright 2020 NNB Generation Company (SZC) Limited. No part of this drawing is to be reproduced without prior permission of NNB Generation Company (SZC) Limited.

**COPYRIGHT**  
Reproduced from Ordnance Survey map with the permission of Ordnance Survey on behalf of the controller of Her Majesty's Stationary Office © Crown Copyright (2019). All Rights reserved. NNB GenCo 0100060408.

PROW data sourced from Suffolk CC on 27/02/2019 under OGL v3.0 are an interpretation of the Definitive Map and Statement, not the Definitive Map itself, and should not be relied on for determining the position or alignment of any public right of way. The data contains Ordnance Survey data © Crown copyright and database right 2019.

**DRAWING TITLE:**  
CYCLING ISOCHRONE FROM SOUTHERN PARK AND RIDE SITE ENTRANCE

NOT PROTECTIVELY MARKED

**DRAWING NO:**  
FIGURE 2.12

**DATE:**  
JAN 2020

**DRAWN:**  
J.W.

**SCALE:**  
1:57,000 @A3

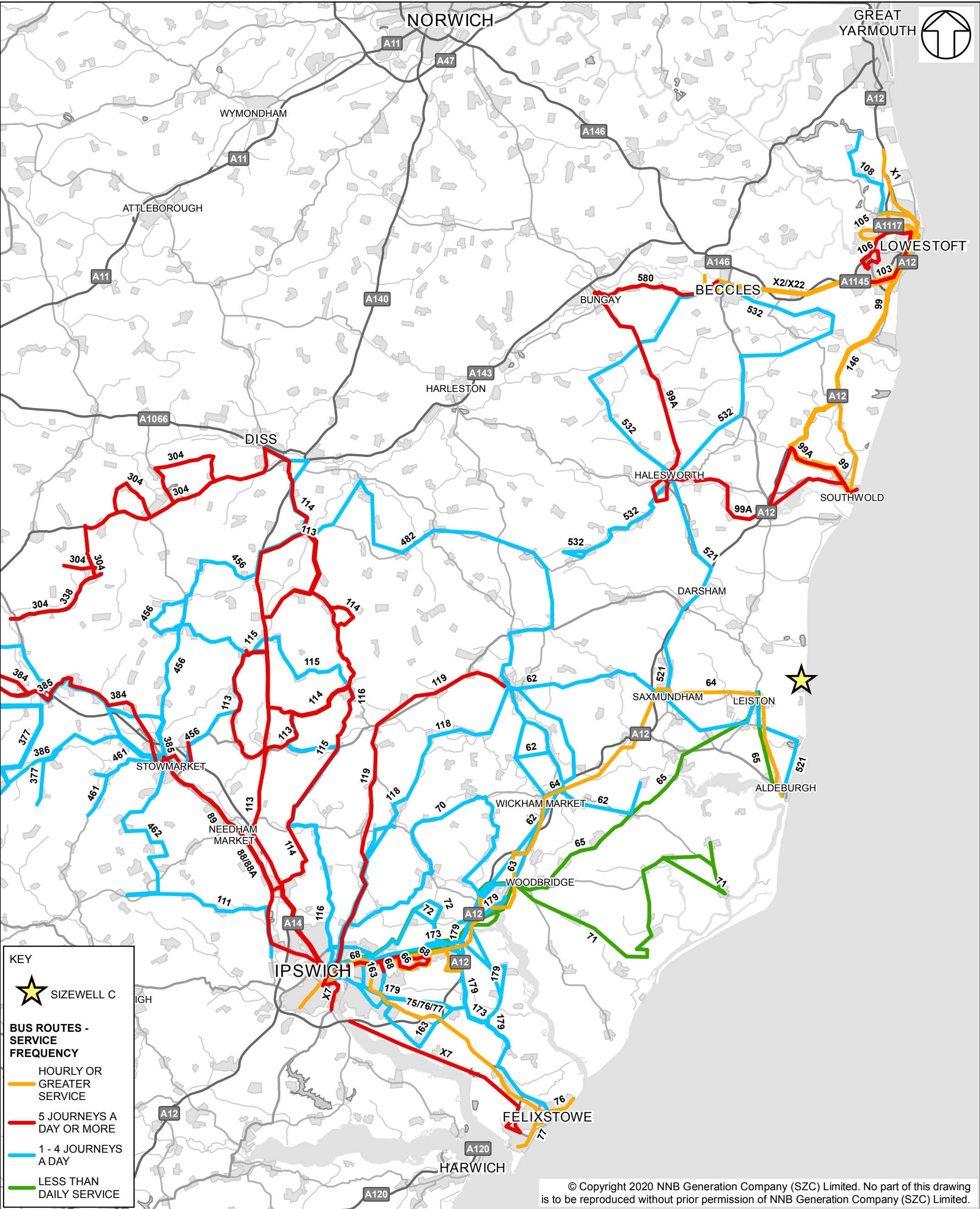
**DOCUMENT:**  
SIZEWELL C  
TRANSPORT ASSESSMENT  
CHAPTER 2  
EXISTING CONDITIONS

**SCALE BAR**

0 0.7 1.4 2.1 2.8 KM







COPYRIGHT  
Reproduced from Ordnance Survey map with the permission of Ordnance Survey on behalf of the controller of Her Majesty's Stationery Office © Crown Copyright (2019). All Rights reserved. NNB GenCo 0100060408.

Bus route data sourced from Suffolk County Council.

DRAWING TITLE:  
LOCAL BUS ROUTE NETWORK

NOT PROTECTIVELY MARKED

DRAWING NO:  
FIGURE 2.13

DATE:  
JAN 2020

DRAWN:  
J.W.

SCALE:  
1:230,000 @A3

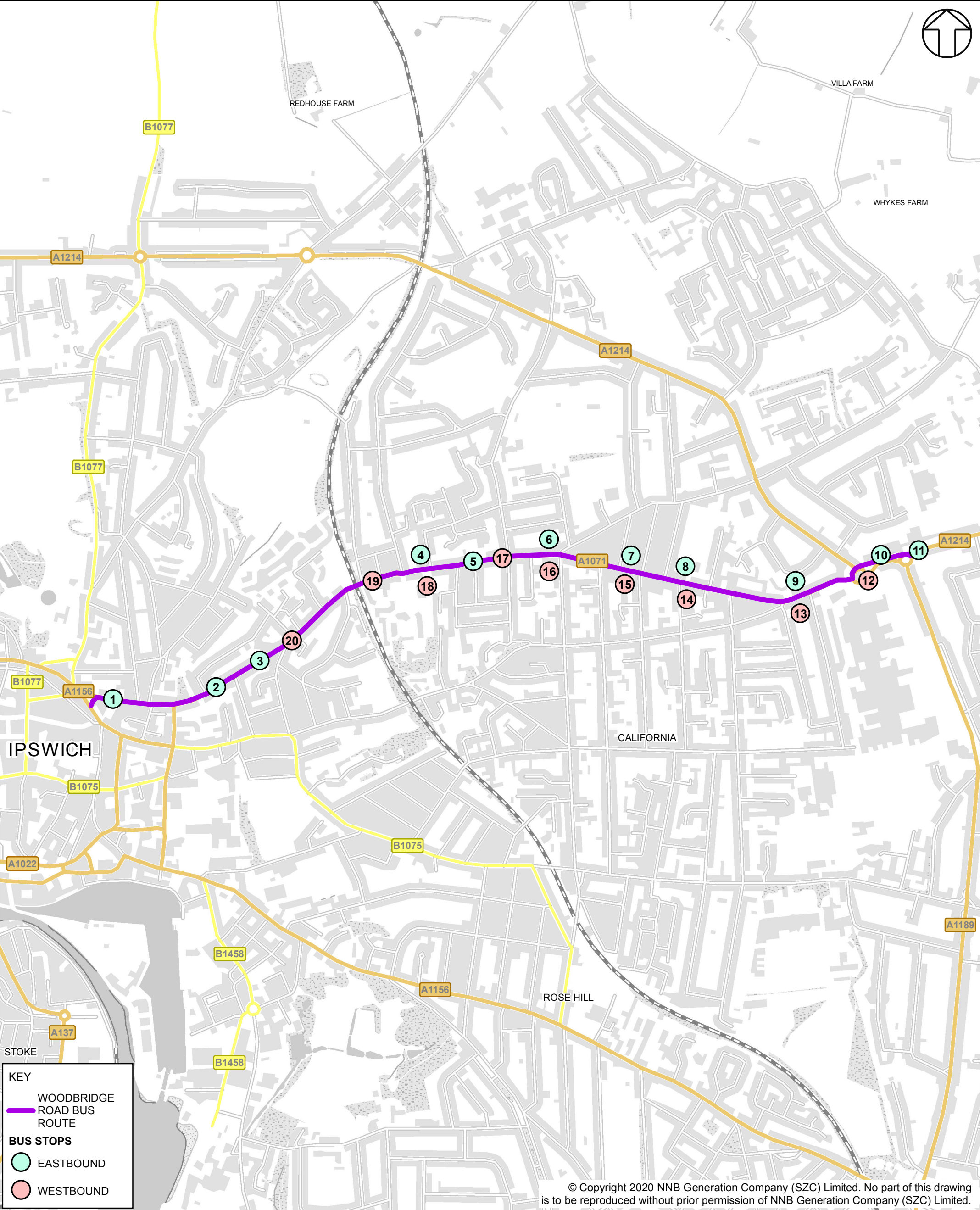
DOCUMENT:  
SIZEWELL C  
TRANSPORT ASSESSMENT  
CHAPTER 2  
EXISTING CONDITIONS

SCALE BAR

0 2.5 5 7.5 10  
KM







© Copyright 2020 NNB Generation Company (SZC) Limited. No part of this drawing is to be reproduced without prior permission of NNB Generation Company (SZC) Limited.

**COPYRIGHT**  
Reproduced from Ordnance Survey map with the permission of Ordnance Survey on behalf of the controller of Her Majesty's Stationary Office © Crown Copyright (2019). All Rights reserved. NNB GenCo 0100060408.

Bus route data sourced from Suffolk County Council.

**DRAWING TITLE:**  
BUS STOP AUDIT: WOODBRIDGE ROAD, IPSWICH

NOT PROTECTIVELY MARKED

**DRAWING NO:**  
FIGURE 2.14

**DATE:**  
JAN 2020

**DRAWN:**  
J.W.

**SCALE:**  
1:11,500 @A3

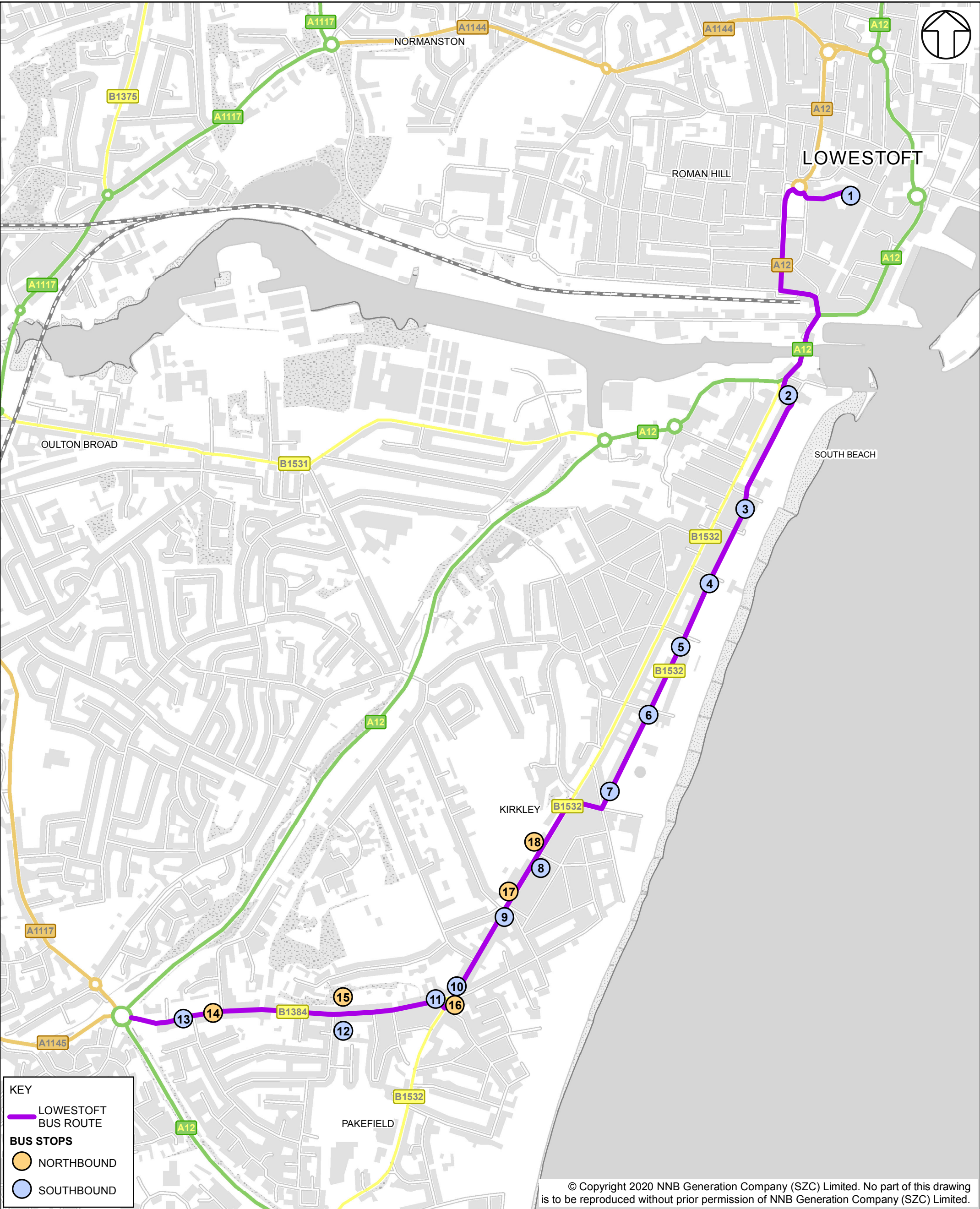
**DOCUMENT:**  
SIZEWELL C  
TRANSPORT ASSESSMENT  
CHAPTER 2  
EXISTING CONDITIONS

**SCALE BAR**

0 125 250 375 500  
M







**COPYRIGHT**  
Reproduced from Ordnance Survey map with the permission of Ordnance Survey on behalf of the controller of Her Majesty's Stationary Office © Crown Copyright (2019). All Rights reserved. NNB GenCo 0100060408.

Bus route data sourced from Suffolk County Council.

**DRAWING TITLE:**  
BUS STOP AUDIT: LONDON ROAD SOUTH, LOWESTOFT

NOT PROTECTIVELY MARKED

**DRAWING NO:**  
FIGURE 2.15

**DATE:**  
JAN 2020

**DRAWN:**  
J.W.

**SCALE:**  
1:11,500 @A3

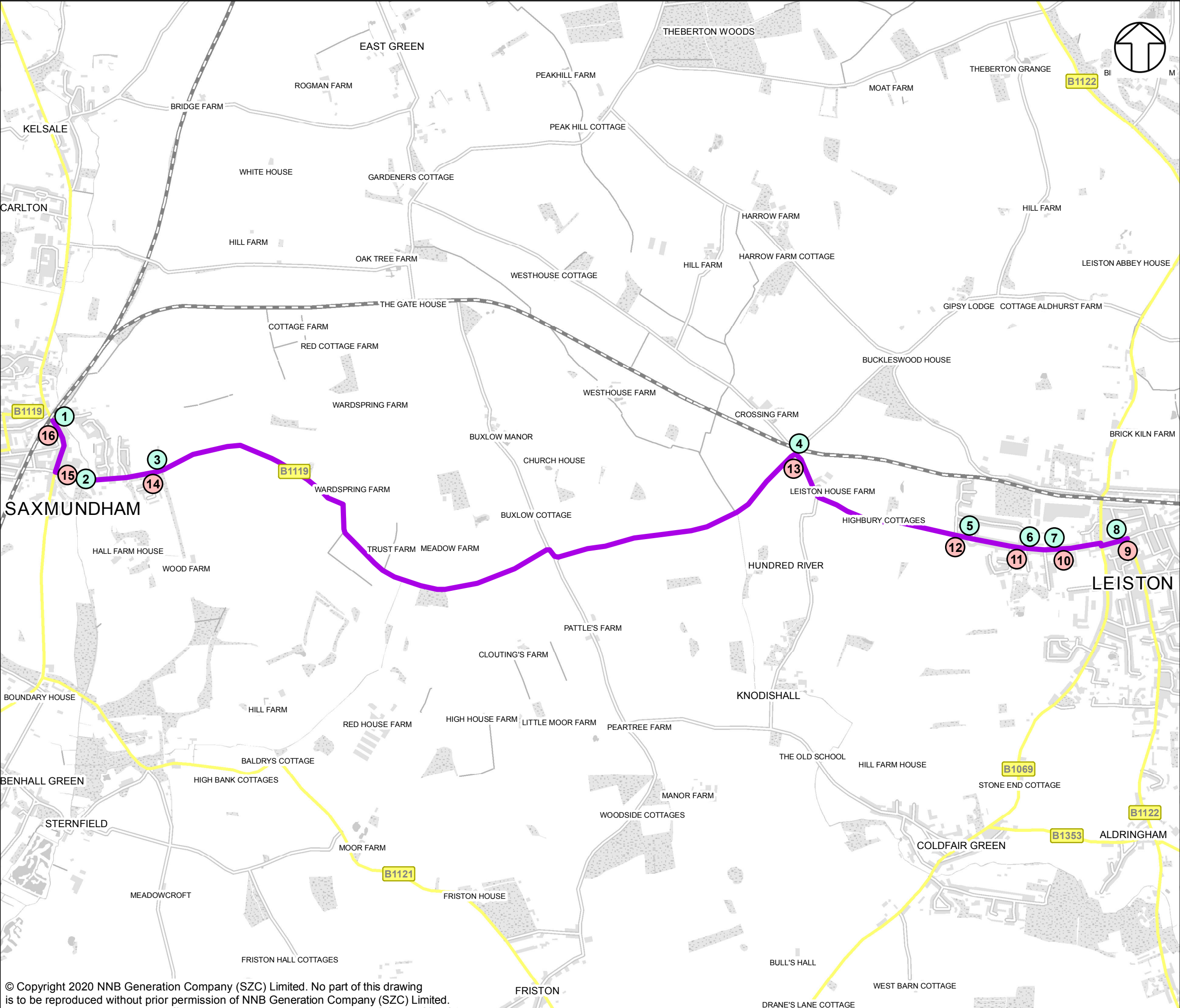
**DOCUMENT:**  
SIZEWELL C  
TRANSPORT ASSESSMENT  
CHAPTER 2  
EXISTING CONDITIONS

**SCALE BAR**

0 125 250 375 500  
M







NOTES

KEY

- SAXMUNDHAM BUS ROUTE
- BUS STOPS
- EASTBOUND
- WESTBOUND

NOT PROTECTIVELY MARKED

COPYRIGHT  
Reproduced from Ordnance Survey map with the permission of Ordnance Survey on behalf of the controller of Her Majesty's Stationary Office © Crown Copyright (2019). All Rights reserved. NNB GenCo 0100060408.  
Bus route data sourced from suffolk County Council.

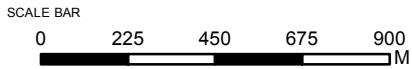


DOCUMENT:  
SIZEWELL C  
TRANSPORT ASSESSMENT  
CHAPTER 2  
EXISTING CONDITIONS

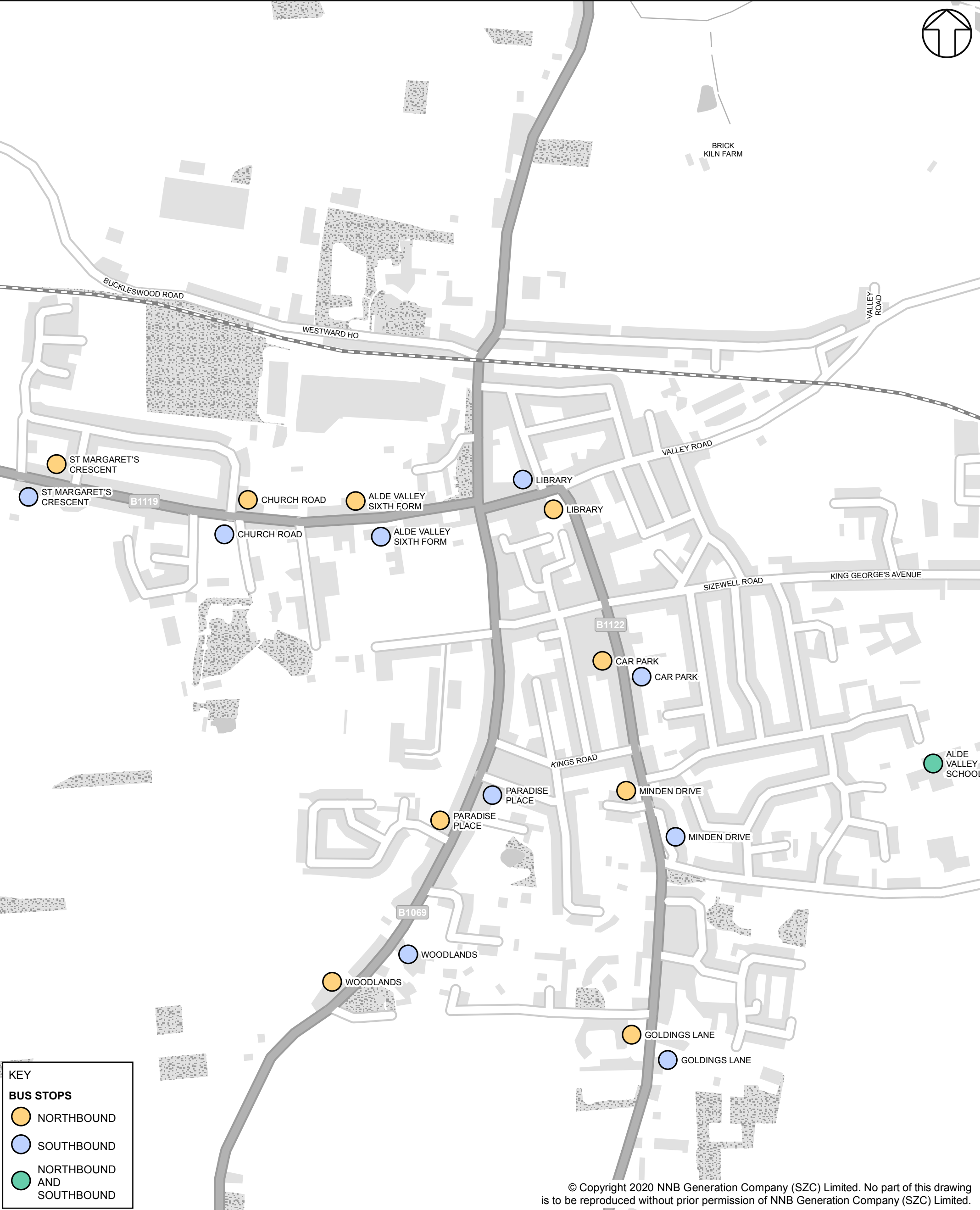
DRAWING TITLE:  
BUS STOP AUDIT: B1119, SAXMUNDHAM

DRAWING NO:  
FIGURE 2.16

DATE: JAN 2020  
DRAWN: J.W.  
SCALE: 1:19,500 @A3







KEY

BUS STOPS

NORTHBOUND

SOUTHBOUND

NORTHBOUND AND SOUTHBOUND

COPYRIGHT  
Reproduced from Ordnance Survey map with the permission of Ordnance Survey on behalf of the controller of Her Majesty's Stationary Office © Crown Copyright (2019). All Rights reserved. NNB GenCo 0100060408.

Bus stops data sourced from Suffolk County Council.

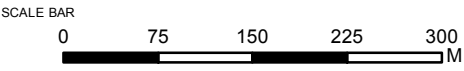
DRAWING TITLE:  
EXISTING BUS STOPS IN LEISTON

NOT PROTECTIVELY MARKED

DRAWING NO:  
FIGURE 2.17

DATE: JAN 2020	DRAWN: J.W.	SCALE: 1:6,000 @A3
-------------------	----------------	-----------------------

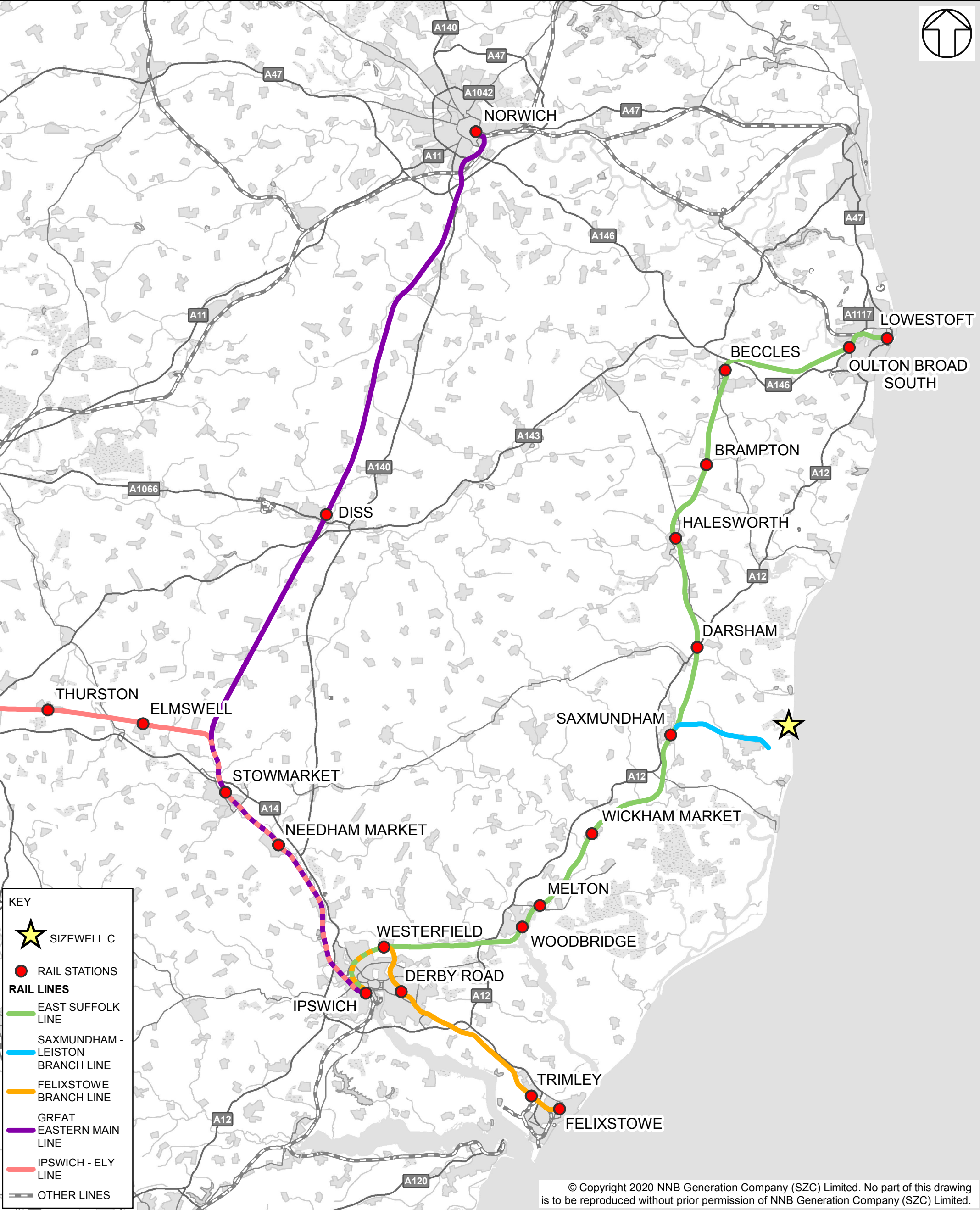
DOCUMENT:  
SIZEWELL C  
TRANSPORT ASSESSMENT  
CHAPTER 2  
EXISTING CONDITIONS




© Copyright 2020 NNB Generation Company (SZC) Limited. No part of this drawing is to be reproduced without prior permission of NNB Generation Company (SZC) Limited.









KEY


 **SIZEWELL C**





**RAIL STATIONS**


**RAIL LINES**


 **EAST SUFFOLK LINE**

 **SAXMUNDHAM - LEISTON BRANCH LINE**

 **FELIXSTOWE BRANCH LINE**

 **GREAT EASTERN MAIN LINE**

 **IPSWICH - ELY LINE**

 **OTHER LINES**

COPYRIGHT  
Reproduced from Ordnance Survey map with the permission of Ordnance Survey on behalf of the controller of Her Majesty's Stationary Office © Crown Copyright (2019). All Rights reserved. NNB GenCo 0100060408.

DRAWING TITLE:  
EXISTING RAIL NETWORK

NOT PROTECTIVELY MARKED

DRAWING NO:  
FIGURE 2.18

DATE:  
JAN 2020

DRAWN:  
J.W.

SCALE:  
1:260,000 @A3

DOCUMENT:  
SIZEWELL C  
TRANSPORT ASSESSMENT  
CHAPTER 2  
EXISTING CONDITIONS

SCALE BAR

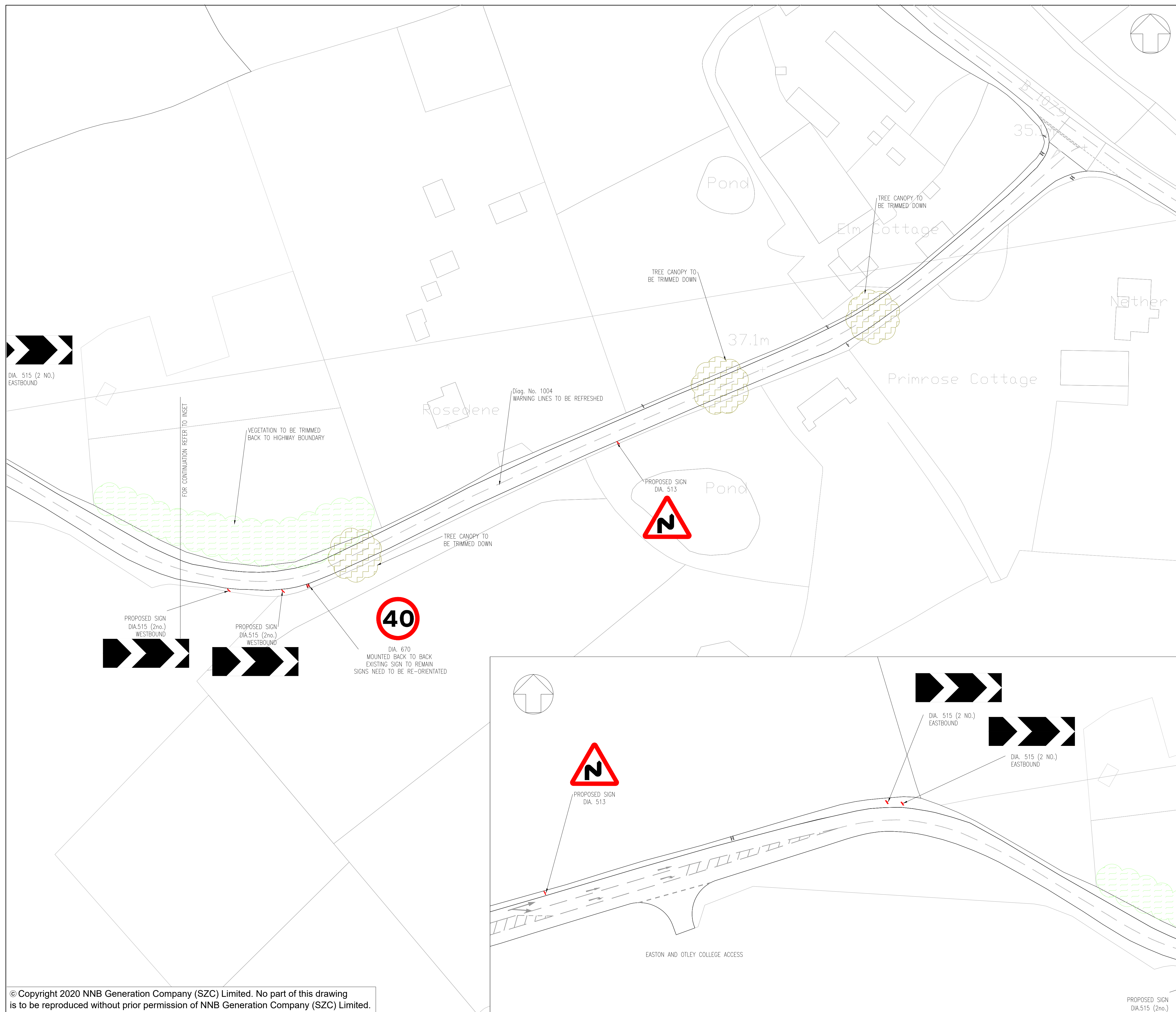
0 2.5 5 7.5 10 12.5 KM

© Copyright 2020 NNB Generation Company (SZC) Limited. No part of this drawing is to be reproduced without prior permission of NNB Generation Company (SZC) Limited.









## KEY

EXISTING SIGN LOCATION

PROPOSED SIGN LOCATION

NOT PROTECTIVELY MARKED

## COPYRIGHT

Reproduced from Ordnance Survey map with the permission of Ordnance Survey on behalf of the controller of Her Majesty's Stationery Office © Crown Copyright (2019). All Rights reserved. NNB GenCo 0100060408.



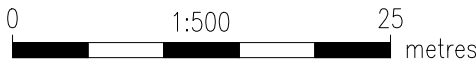
DOCUMENT:  
SIZEWELL C  
TRANSPORT ASSESSMENT ADDENDUM  
CHAPTER 10  
ROAD SAFETY AND OFF-SITE HIGHWAY  
IMPROVEMENTS

DRAWING TITLE:  
B1078  
EAST OF SUFFOLK RURAL COLLEGE  
PROPOSED IMPROVEMENTS

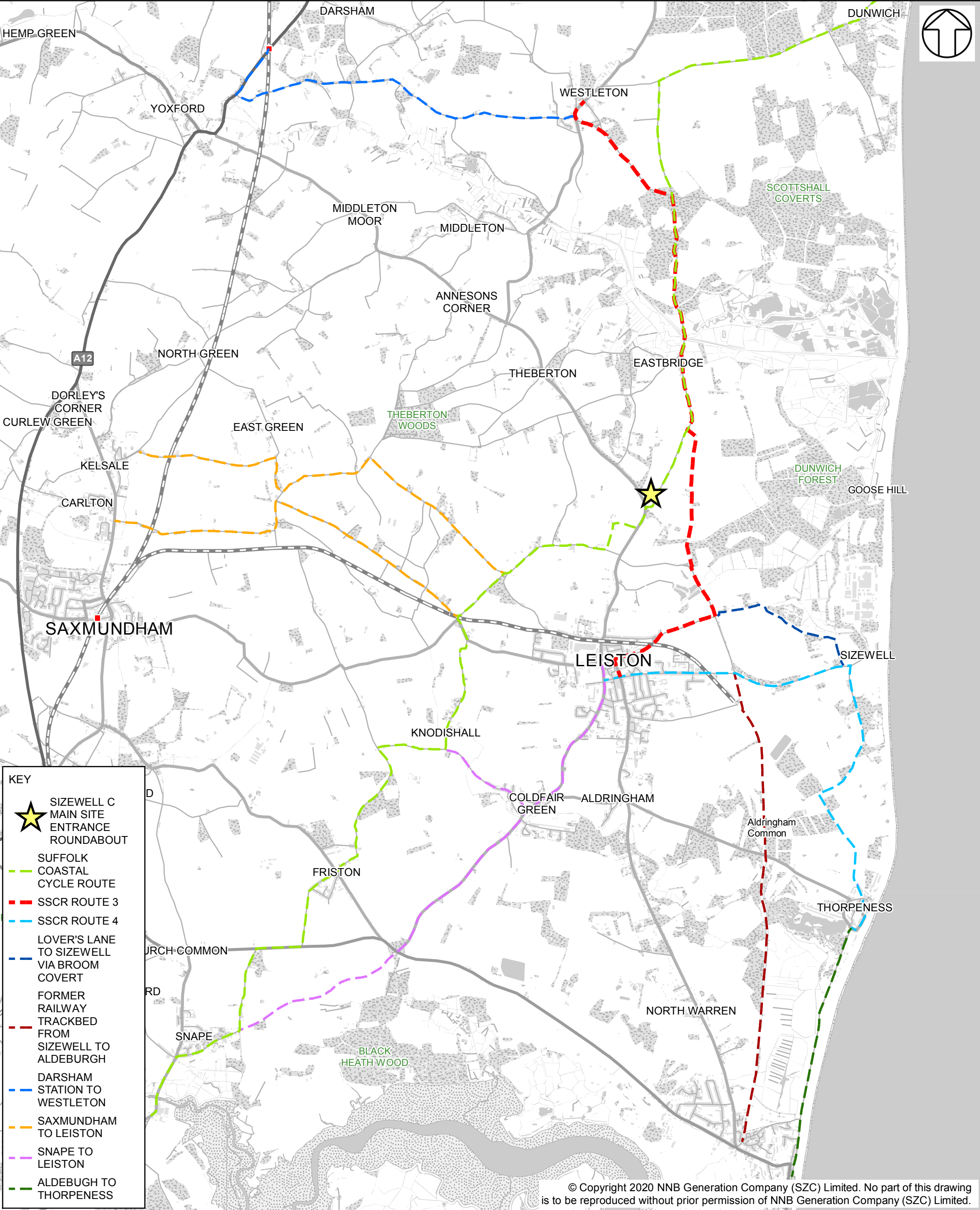
DRAWING NO:  
FIGURE 10.2

DATE: JAN 2021      DRAWN: L.M.M      SCALE: 1:500 @ A1      REV: 01

SCALE BAR







KEY

SIZEWELL C  
MAIN SITE  
ENTRANCE  
ROUNDBOUT

SUFFOLK  
COASTAL  
CYCLE ROUTE

SSCR ROUTE 3

SSCR ROUTE 4

LOVER'S LANE  
TO SIZEWELL  
VIA BROOM  
COVERT

FORMER  
RAILWAY  
TRACKBED  
FROM  
SIZEWELL TO  
ALDEBURGH

DARSHAM  
STATION TO  
WESTLETON

SAXMUNDHAM  
TO LEISTON

SNAPE TO  
LEISTON

ALDEBURGH TO  
THORPENESS

© Copyright 2020 NNB Generation Company (SZC) Limited. No part of this drawing is to be reproduced without prior permission of NNB Generation Company (SZC) Limited.

COPYRIGHT

Reproduced from Ordnance Survey map with the permission of Ordnance Survey on behalf of the controller of Her Majesty's Stationary Office © Crown Copyright (2019). All Rights reserved. NNB GenCo 0100060408.

Regional Cycle Route data was supplied by Sustrans and contains Ordnance Survey data © Crown Copyright and Database Right (2018).

Suffolk Coastal Cycle Route, Off Road Cycle Routes, and Alternative Routes and Short Cuts sourced from Suffolk County Council (Digitised by LDA Design).

DRAWING TITLE:

EXISTING CYCLE ROUTES

NOT PROTECTIVELY MARKED

DRAWING NO:

FIGURE 12.1

DATE:

JAN 2020

DRAWN:

E.S.

SCALE:

1:40,000 @A3

DOCUMENT:

SIZEWELL C PROJECT  
TRANSPORT ASSESSMENT  
CHAPTER 12  
WALKING AND CYCLING

SCALE BAR

0 0.5 1 1.5 2 KM

